

# DEPARTMENT OF CIVIL ENGINEERING- PTM




**Brahmapur, Odisha, India** 🇮🇳  
8r6g+gc2, Gajapati Nagar, Brahmapur, Odisha  
760010, India  
Lat 19.311382° Long 84.825689°  
Friday, 10/04/2026 12:44 PM GMT +05:30




**Brahmapur, Odisha, India** 🇮🇳  
8r6g+gc2, Gajapati Nagar, Brahmapur, Odisha 760010,  
India  
Lat 19.311385° Long 84.825686°  
Friday, 17/10/2025 12:46 PM GMT +05:30



GPS Map Camera



Google

**Brahmapur, Odisha, India** 


8r6g+gc2, Gajapati Nagar, Brahmapur, Odisha 760010, India  
Lat 19.311391° Long 84.825691°  
Thursday, 16/04/2026 02:05 PM GMT +05:30



GPS Map Camera




Google

**Brahmapur, Odisha, India** 

8r6g+gc2, Gajapati Nagar, Brahmapur, Odisha 760010, India  
Lat 19.311315° Long 84.825587°  
Friday, 17/10/2025 01:00 PM GMT +05:30



Google

Brahmapur, Odisha, India 

8r6g+gc2, Gajapati Nagar, Brahmapur, Odisha 760010, India

Lat 19.311404° Long 84.825667°

Friday, 17/10/2025 12:47 PM GMT +05:30

GPS Map Camera